
















- # Internal Displacement
Source: UNHCR, August 2017
- # Mali Refugees
Source: GoM, July 2017
- # Returned Mali Refugees
Source: GoM, July 2017

ESTIMATED FOOD SECURITY LEVELS

- Stressed
- None or Minimal

Source: FEWS NET June - September 2017 projections

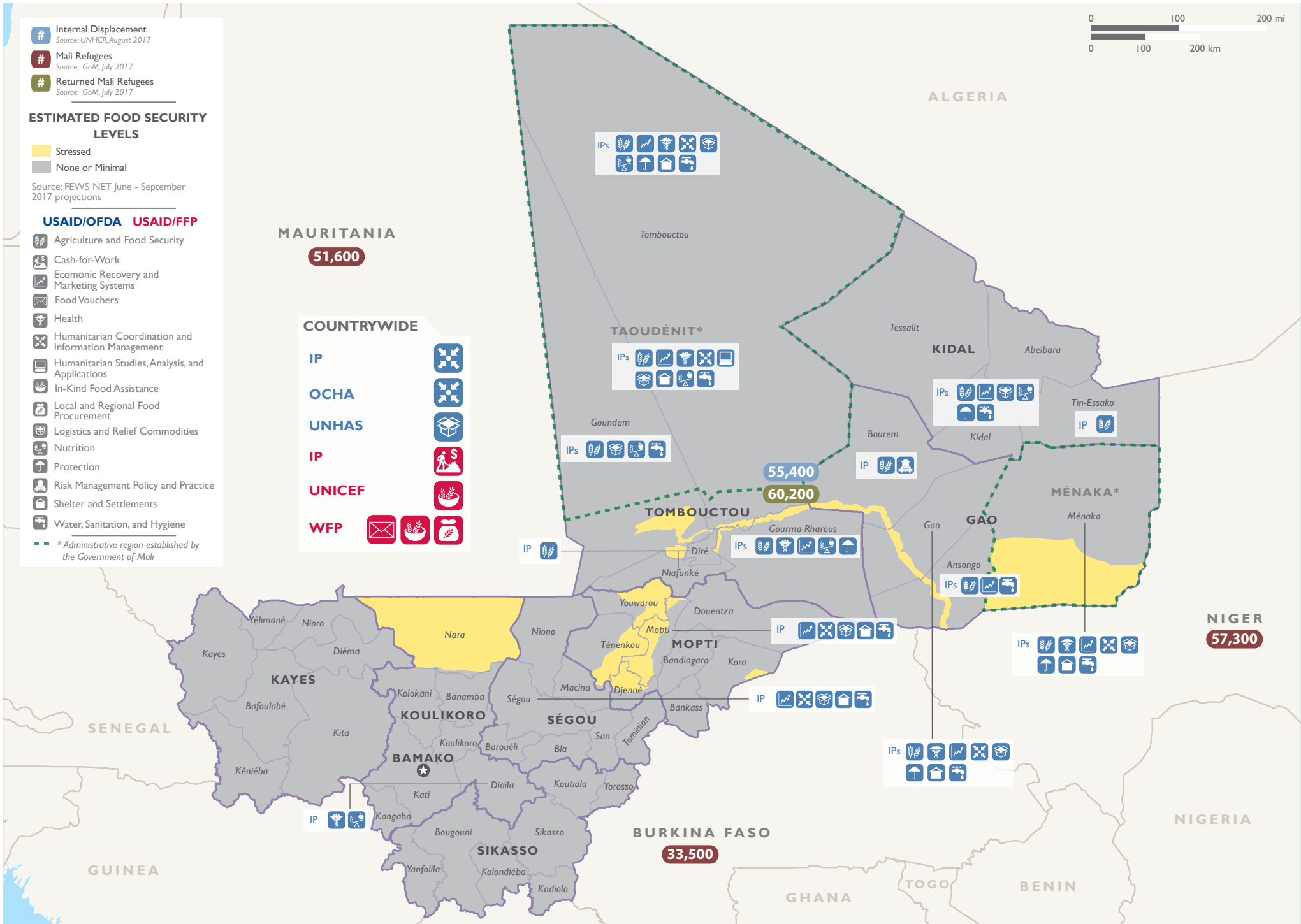
USAID/OFDA USAID/FFP

-  Agriculture and Food Security
-  Cash-for-Work
-  Economic Recovery and Marketing Systems
-  Food Vouchers
-  Health
-  Humanitarian Coordination and Information Management
-  Humanitarian Studies, Analysis, and Applications
-  In-Kind Food Assistance
-  Local and Regional Food Procurement
-  Logistics and Relief Commodities
-  Nutrition
-  Protection
-  Risk Management Policy and Practice
-  Shelter and Settlements
-  Water, Sanitation, and Hygiene

COUNTRYWIDE

- IP** 
- OCHA** 
- UNHAS** 
- IP** 
- UNICEF** 
- WFP**   

* Administrative region established by the Government of Mali



The boundaries and names used on this map do not imply official endorsement or acceptance by the U.S. Government.